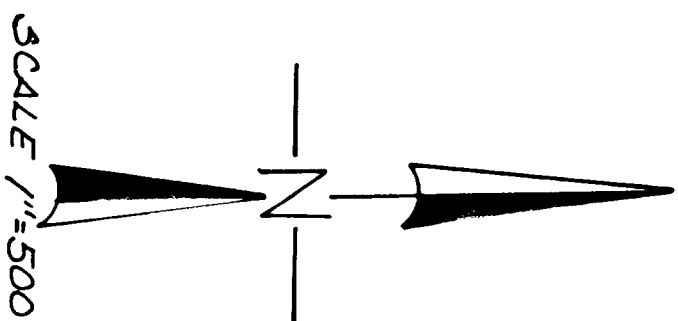



RECORD OF SURVEY
SECTION 14
T.12N., R.14E. M.D.M.
COUNTY OF EL DORADO
STATE OF CALIFORNIA
DECEMBER 1985



BASIS OF BEARINGS
THE MERIDIAN OF THIS
SURVEY IS TRUE NORTH
BASED UPON SOLAR OBSERVATION

SURVEYOR'S STATEMENT


THIS MAP CORRECTLY REPRESENTS A SURVEY MADE
BY ME OR UNDER MY DIRECTION IN COMPLIANCE
WITH THE REQUIREMENTS OF THE LAND
SURVEYORS ACT AT THE REQUEST OF THE
UNITED STATES FOREST SERVICE IN OCTOBER 1985



Robert L. Olson
ROBERT L. OLSON
R.L.E. 21984

COUNTY SURVEYOR'S STATEMENT

THIS MAP HAS BEEN EXAMINED IN
ACCORDANCE WITH SECTION 8706 OF
THE LAND SURVEYORS ACT THIS 11th DAY OF
MARCH 1986



John P. Sanchez
JOHN P. SANCHEZ
J.P.S. 3012
COUNTY SURVEYOR
COUNTY OF EL DORADO

RECORDED'S CERTIFICATE

FILED THIS 11th DAY OF March 1986, AT 10:44 AM,
IN BOOK 14 OF RECORD OF SURVEYS AT PAGE
6 AT THE REQUEST OF US FOREST SERVICE
DOC. NO. 9419

Dorothy Carr
DOROTHY CARR
COUNTY RECORDER
COUNTY OF EL DORADO

By Mary D. Moore
DEPUTY