

TERRA FIRMA

LAND SURVEYORS-CIVIL ENGINEERS
GOLF COURSE DESIGN-LAND PLANNING
11310 PROSPECT DRIVE SUITE 10-207
JACKSON, CALIFORNIA 95642
209-256-2087

**AMENDED PARCEL MAP NO.2848
AMENDING PARCEL MAP NO. 1996 BEING A PORTION OF LOT 2
BLOCK 1 OF THE CITY OF JACKSON, AMADOR COUNTY CALIFORNIA
WITHIN THE N.E. 1/4 OF SECTION 28 T.6 N., R.11 E., M.D.B.M.**

NOVEMBER


2014

SURVEYOR'S STATEMENT:

THIS MAP WAS PREPARED BY ME, OR UNDER MY DIRECTION, AND IS BASED UPON A FIELD SURVEY IN CONFORMANCE WITH THE REQUIREMENTS OF THE SUBDIVISION MAP ACT AND LOCAL ORDINANCE AT THE REQUEST OF SANDRA TOLLETT IN NOVEMBER 2014. I HEREBY STATE THAT THIS AMENDED PARCEL MAP SUBSTANTIALLY CONFORMS TO THE CONDITIONALLY APPROVED TENTATIVE MAP, IF ANY, AND THE MONUMENTS ARE OF THE CHARACTER AND OCCUPY THE POSITIONS INDICATED. AND THAT SAID MONUMENTS ARE SUFFICIENT TO ENABLE THE SURVEY TO BE RETRACED.

SIGNED Gary L. Milano DATE 4-28-2015

GARY L. MILANO
P.L.S. 7386
LICENSE EXPIRES 12-31-2015



OWNER'S STATEMENT:

THE UNDERSIGNED HEREBY CERTIFIES THAT THEY ARE THE OWNERS OF THE REAL PROPERTY SHOWN HEREON AND HEREBY CONSENT (S) TO THE PREPARATION AND RECORDATION OF THIS AMENDED PARCEL MAP.

Sandra Marie Tollett
SANDRA MARIE TOLLETT

Jacqueline Elaine Hemenway
JACQUELINE ELAINE HEMENWAY

Patricia Ann Romero
PATRICIA ANN ROMERO

Dennis Tollett
DENNIS TOLLETT TRUSTEE OF THE DENNIS AND SANDRA TOLLETT REVOCABLE TRUST

Sandra Tollett
SANDRA TOLLETT TRUSTEE OF THE DENNIS AND SANDRA TOLLETT REVOCABLE TRUST

BENEFICIARY STATEMENT:

EL DORADO SAVINGS BANK
DEED OF TRUST-DATED MARCH 30, 2011
AS RECORDED APRIL 7, 2011 AS INSTRUMENT NO.20110002817
AMADOR COUNTY OFFICIAL RECORDS.STATE OF CALIFORNIA

Sandy Rushforth

BY: SANDY RUSHFORTH DATE: April 29, 2015

TITLE: SENIOR VICE PRESIDENT
ELDORADO SAVINGS BANK

NOTARY'S STATEMENT:

A NOTARY PUBLIC OR OTHER OFFICER COMPLETING THIS CERTIFICATE VERIFIES ONLY THE IDENTITY OF THE INDIVIDUAL WHO SIGNED THE DOCUMENT TO WHICH THIS CERTIFICATE IS ATTACHED, AND NOT THE TRUTHFULNESS, ACCURACY, OR VALIDITY OF THAT DOCUMENT.

STATE OF Oregon
COUNTY OF Dakota

ON May 7, 2015 BEFORE ME, Nancy Harlow Basche Notary Public

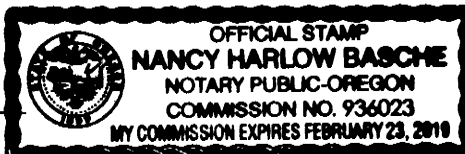
JACQUELINE ELAINE HEMENWAY WHO PROVIDED TO ME ON THE BASIS OF SATISFACTORY EVIDENCE TO BE THE PERSON(S) WHOSE NAME(S) IS/ARE SUBSCRIBED TO THE WITHIN INSTRUMENT AND ACKNOWLEDGED TO ME THAT HE/SHE/THEY EXECUTED THE SAME IN HIS/HER/THEIR AUTHORIZED CAPACITY (IES), AND THAT BY HIS/HER/THEIR SIGNATURE(S) ON THE INSTRUMENT THE PERSON(S), OR THE ENTITY UPON BEHALF OF WHICH THE PERSON ACTED, EXECUTED THE INSTRUMENT.

I CERTIFY UNDER PENALTY OF PERJURY UNDER THE LAWS OF THE STATE OF Oregon THAT THE FOREGOING PARAGRAPH IS TRUE AND CORRECT.

WITNESS MY HAND AND OFFICIAL SEAL.

SIGNATURE: Nancy Harlow Basche
SIGNATURE OF NOTARY PUBLIC

Nancy Harlow Basche
PRINT
EXP. DATE: FEBRUARY 23, 2019



NOTARY'S STATEMENT:

A NOTARY PUBLIC OR OTHER OFFICER COMPLETING THIS CERTIFICATE VERIFIES ONLY THE IDENTITY OF THE INDIVIDUAL WHO SIGNED THE DOCUMENT TO WHICH THIS CERTIFICATE IS ATTACHED, AND NOT THE TRUTHFULNESS, ACCURACY, OR VALIDITY OF THAT DOCUMENT.

STATE OF CALIFORNIA
COUNTY OF Amador

ON 4-28-2015 BEFORE ME, Evelyn Ryan Notary Public

DENNIS AND SANDRA TOLLETT WHO PROVIDED TO ME ON THE BASIS OF SATISFACTORY EVIDENCE TO BE THE PERSON(S) WHOSE NAME(S) IS/ARE SUBSCRIBED TO THE WITHIN

INSTRUMENT AND ACKNOWLEDGED TO ME THAT HE/SHE/THEY EXECUTED THE SAME IN HIS/HER/THEIR AUTHORIZED CAPACITY (IES), AND THAT BY HIS/HER/THEIR SIGNATURE(S) ON THE INSTRUMENT THE PERSON(S), OR THE ENTITY UPON BEHALF OF WHICH THE PERSON ACTED, EXECUTED THE INSTRUMENT.

I CERTIFY UNDER PENALTY OF PERJURY UNDER THE LAWS OF THE STATE OF CALIFORNIA THAT THE FOREGOING PARAGRAPH IS TRUE AND CORRECT.

WITNESS MY HAND AND OFFICIAL SEAL.

SIGNATURE: Evelyn Ryan
SIGNATURE OF NOTARY PUBLIC
PRINT: Evelyn Ryan

NOTARY'S STATEMENT:

A NOTARY PUBLIC OR OTHER OFFICER COMPLETING THIS CERTIFICATE VERIFIES ONLY THE IDENTITY OF THE INDIVIDUAL WHO SIGNED THE DOCUMENT TO WHICH THIS CERTIFICATE IS ATTACHED, AND NOT THE TRUTHFULNESS, ACCURACY, OR VALIDITY OF THAT DOCUMENT.

STATE OF Oregon
COUNTY OF Clackamas

ON May 5th 2015 BEFORE ME, Linsey Miller Notary Public


PATRICIA ANN ROMERO WHO PROVIDED TO ME ON THE BASIS OF SATISFACTORY EVIDENCE TO BE THE PERSON(S) WHOSE NAME(S) IS/ARE SUBSCRIBED TO THE WITHIN

INSTRUMENT AND ACKNOWLEDGED TO ME THAT HE/SHE/THEY EXECUTED THE SAME IN HIS/HER/THEIR AUTHORIZED CAPACITY (IES), AND THAT BY HIS/HER/THEIR SIGNATURE(S) ON THE INSTRUMENT THE PERSON(S), OR THE ENTITY UPON BEHALF OF WHICH THE PERSON ACTED, EXECUTED THE INSTRUMENT.

I CERTIFY UNDER PENALTY OF PERJURY UNDER THE LAWS OF THE STATE OF Oregon THAT THE FOREGOING PARAGRAPH IS TRUE AND CORRECT.

WITNESS MY HAND AND OFFICIAL SEAL.

SIGNATURE: Linsey Miller
SIGNATURE OF NOTARY PUBLIC
PRINT: Linsey Miller
EXP. DATE: DECEMBER 04, 2018



NOTARY'S STATEMENT:

A NOTARY PUBLIC OR OTHER OFFICER COMPLETING THIS CERTIFICATE VERIFIES ONLY THE IDENTITY OF THE INDIVIDUAL WHO SIGNED THE DOCUMENT TO WHICH THIS CERTIFICATE IS ATTACHED, AND NOT THE TRUTHFULNESS, ACCURACY, OR VALIDITY OF THAT DOCUMENT.

STATE OF California
COUNTY OF El Dorado

ON 4-29-2015 BEFORE ME, Mary C Poggione Notary Public

SANDY RUSHFORTH WHO PROVIDED TO ME ON THE BASIS OF SATISFACTORY EVIDENCE TO BE THE PERSON(S) WHOSE NAME(S) IS/ARE SUBSCRIBED TO THE WITHIN


INSTRUMENT AND ACKNOWLEDGED TO ME THAT HE/SHE/THEY EXECUTED THE SAME IN HIS/HER/THEIR AUTHORIZED CAPACITY (IES), AND THAT BY HIS/HER/THEIR SIGNATURE(S) ON THE INSTRUMENT THE PERSON(S), OR THE ENTITY UPON BEHALF OF WHICH THE PERSON ACTED, EXECUTED THE INSTRUMENT.

I CERTIFY UNDER PENALTY OF PERJURY UNDER THE LAWS OF THE STATE OF California THAT THE FOREGOING PARAGRAPH IS TRUE AND CORRECT.

WITNESS MY HAND AND OFFICIAL SEAL.

SIGNATURE: Mary C Poggione
SIGNATURE OF NOTARY PUBLIC

Mary C Poggione
PRINT
EXP. DATE: MARCH 16, 2017



CITY ENGINEER'S STATEMENT:

I HAVE EXAMINED THIS AMENDED PARCEL MAP AND HEREBY CERTIFY THAT THE ONLY CHANGES MADE TO THIS MAP ARE THOSE SET FORTH IN THE SUBDIVISION MAP ACT SECTION 66469. ALL PROVISIONS OF THE SUBDIVISION MAP ACT AND LOCAL ORDINANCES APPLICABLE AT THE TIME OF APPROVAL HAVE BEEN COMPLIED WITH, AND I AM SATISFIED THAT THIS MAP IS TECHNICALLY CORRECT. AS THE PROPER DESIGNATED OFFICIAL PURSUANT TO JACKSON DEVELOPMENT CODE SECTION 17.98.060, I HEREBY APPROVE THIS PARCEL MAP NO.2848

SIGNED Roark Weber DATE: 5/13/2015

ROARK WEBER R.C.E.22295
ASSOCIATE CITY ENGINEER
LICENSE EXPIRES 09-30-2015



CITY CLERK STATEMENT:

I GISELE L. WURZBURGER HEREBY CERTIFY THAT THE CITY ENGINEER BEING THE PROPER DESIGNATED OFFICIAL HAS REVIEWED AND APPROVED THIS PARCEL MAP.

Gisele L. Wurzbunger

GISELE L. WURZBURGER
CITY OF JACKSON CITY CLERK

RECORDER'S STATEMENT:

FILED THIS 9th DAY OF July 2015,
AT 9:47 A.M. IN BOOK 64 OF MAPS AND PLATS
AT PAGE 34 AT THE REQUEST OF THE CITY OF JACKSON
CITY CLERK. CERT # 1110
FEE: \$15.00 SERIAL NO. 2015-0005061
Kimberly L. Grady Kimberly L. Grady
KIMBERLY L. GRADY DEPUTY