

NOTES & LEGEND

- DENOTES 3/4" REBAR WITH PLASTIC CAP STAMPED P.L.S. 3570 SET ON THIS SURVEY
- DENOTES FOUND 5/8" REBAR WITH ALUMINUM CAP STAMPED L.S. 4130 PER 6-SUBS-103
- DENOTES FOUND 5/8" REBAR TAGGED L.S. 4130 PER 6-SUBS-103 AND/OR 44-M-87
- DENOTES A CALCULATED POINT ONLY, NOTHING FOUND OR SET
- () DENOTES RECORD DATA PER 6-SUBS-103
- (()) DENOTES RECORD DATA PER 44-M-87
- DENOTES A FOUND MONUMENT, THE SIZE AND CHARACTER OF WHICH ARE NOTED ON PLAT

BASIS OF BEARINGS IS REFERRED TO THE NORTH LINE OF LOTS 30, 31 AND 32 AS SHOWN ON 6-SUBS-103, THE BEARING OF WHICH IS N. 89° 30' 37" E.

RECORD of SURVEY BOUNDARY LINE ADJUSTMENT

for

HH LAND COMPANY, LLC
a California Limited Liability Company
20030006436


BEING A PORTION OF THE N.W. AND N.E. 1/4 SECTION 5, T. 7 N., R. 12 E., M. D. M.
COUNTY OF AMADOR, STATE OF CALIFORNIA

TOMA & ANDERSON
LICENSED LAND SURVEYORS - PLANNERS
41 Summit Street, Jackson, CA 95642
(209) 223-0156

SURVEYOR'S STATEMENT

THIS MAP CORRECTLY REPRESENTS A SURVEY MADE BY ME OR UNDER MY DIRECTION IN CONFORMANCE WITH THE REQUIREMENTS OF THE LAND SURVEYORS' ACT AT THE REQUEST OF HAP HARPER IN JULY OF 2003.

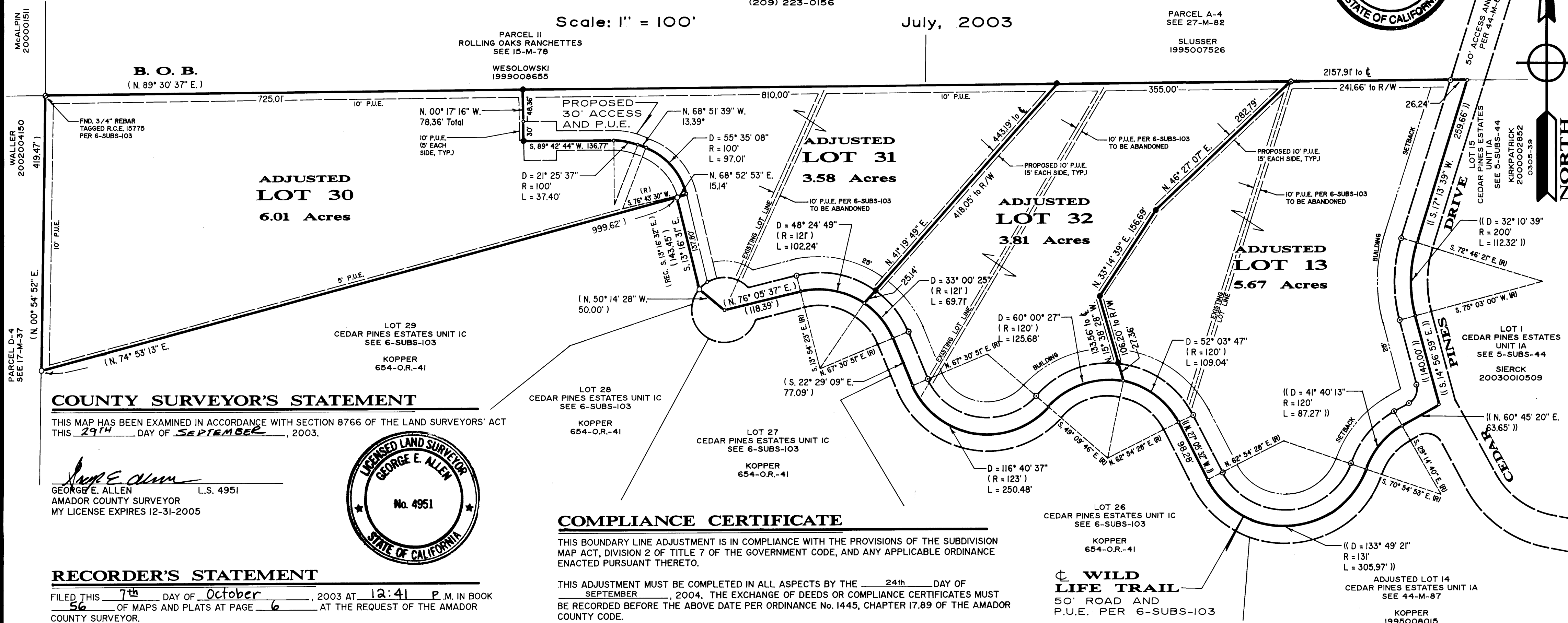
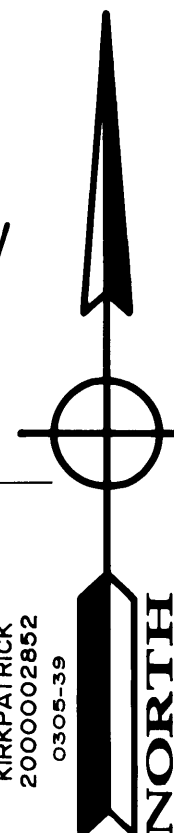
Ciro L. Toma
CIRO L. TOMA
P.L.S. 3570
MY LICENSE EXPIRES 6-30-2004



Scale: 1" = 100'

July, 2003

PARCEL A-4
SEE 27-M-82
SLUSSER
1995007526



COUNTY SURVEYOR'S STATEMENT

THIS MAP HAS BEEN EXAMINED IN ACCORDANCE WITH SECTION 8766 OF THE LAND SURVEYORS' ACT THIS 29th DAY OF SEPTEMBER, 2003.

George E. Allen
GEORGE E. ALLEN
AMADOR COUNTY SURVEYOR
MY LICENSE EXPIRES 12-31-2005



RECORDER'S STATEMENT

FILED THIS 7th DAY OF October, 2003 AT 12:41 P.M. IN BOOK 56 OF MAPS AND PLATS AT PAGE 6 AT THE REQUEST OF THE AMADOR COUNTY SURVEYOR.

FEE: \$ 7.00 pd. filed INSTRUMENT No.: 20030016082

Sheldon D. Johnson
SHELDON D. JOHNSON
AMADOR COUNTY RECORDER

BY: *Kimi Grady*
DEPUTY

COMPLIANCE CERTIFICATE

THIS BOUNDARY LINE ADJUSTMENT IS IN COMPLIANCE WITH THE PROVISIONS OF THE SUBDIVISION MAP ACT, DIVISION 2 OF TITLE 7 OF THE GOVERNMENT CODE, AND ANY APPLICABLE ORDINANCE ENACTED PURSUANT THERETO.

THIS ADJUSTMENT MUST BE COMPLETED IN ALL ASPECTS BY THE 24th DAY OF SEPTEMBER, 2004. THE EXCHANGE OF DEEDS OR COMPLIANCE CERTIFICATES MUST BE RECORDED BEFORE THE ABOVE DATE PER ORDINANCE No. 1445, CHAPTER 17.89 OF THE AMADOR COUNTY CODE.

George E. Allen
GEORGE E. ALLEN
AMADOR COUNTY SURVEYOR
MY LICENSE EXPIRES 12-31-2005



WILD
LIFE TRAIL
50' ROAD AND
P.U.E. PER 6-SUBS-103

OWNER'S STATEMENT

THE UNDERSIGNED, BEING THE OWNER(S) OF THE PROPERTY DELINEATED HEREON, DO(ES) HEREBY CONSENT TO THE PREPARATION AND RECORDATION OF THIS MAP.

Hap Harper
HH LAND COMPANY, LLC
a California Limited Liability Company
by Hap Harper, Manager

