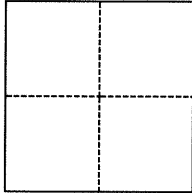


CORNER RECORD

Agency Index **BK 120 PG 64**
Document Number **CR12254**

City of Hayward County of Alameda, California
Brief Legal Description MON @ Via Los Trancos & Via Esperanza

CORNER TYPE



- ☐ Government Corner ☒ Control
☐ Meander ☐ Property
☐ Rancho ☐ Other

Date of Survey 9-12-18

COORDINATES (Optional)

N. 2069693.72 E. 6090363.96

Elevation

Units ☐ Metric ☒ U.S. Survey Foot

Horizontal Datum

Zone 3 Epoch Date

Vertical Datum

☐ Complies with Public Resources Code §§8801-8819

☐ Complies with Public Resources Code §§8890-8902

PLS Act Ref.: ☐ 8765(d) ☒ 8771 ☐ 8773 ☐ Other:
Corner/Monument: ☒ Left as found ☐ Established ☐ Rebuilt ☐ Pre-Construction
☐ Found and tagged ☐ Reestablished ☐ Referenced ☒ Post-Construction

Narrative of corner identified and monument as found, set, reset, replaced, or removed:

☐ See sheet #2 for description(s):

City Monument - CR10212

SURVEYOR'S STATEMENT


This Corner Record was prepared by me or under my direction in conformance with

the Professional Land Surveyors' Act on

Signed

9-17-2018
Joseph P. [Signature] P.L.S. or R.C.E. No.

5254



COUNTY SURVEYOR'S STATEMENT

This Corner Record was received

2 OCTOBER 2018

and examined and filed

6 MAY 2019

Signed

Michael Rubner


P.L.S. or R.C.E. No.

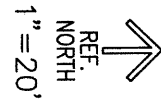
6843

Title

COUNTY SURVEYOR

County Surveyor's Comment





LEGEND

- MONUMENT
- CUT X

