












DRAWING NO.

SYMBOL	DESCRIPTION	1	PLANT QUANTITY
		AG	PLANT TYPE
		FN	REQ. LOCATION
FN	FOUNDATION PLANTINGS		
IN	INTERIOR PARKING PLANTINGS		
ST	STREET FRONTAGE PLANTINGS		

SYMBOL	LINEAR FEET OF FRONTAGE	TREES REQUIRED	TREES PROVIDED
	SPEARS CREEK CHURCH ROAD -114 LF	3.8	4 (WITHIN 20' OF OVERHEAD ELECTRIC LINES MATURING TREES CAN BE USED @30' APART)
EVERGREEN SHRUB REQUIRED			
27- NEEDLEPOINT HOLLY (24" HT.)			

SYMBOL	VEHICLE USE AREA	TREES REQUIRED	TREES PROVIDED
	23,338 SQ.FT.	7.29	8

1. LANDSCAPE INSTALLER TO INCLUDE IRRIGATION TO ALL PLANTS AND SEEDING SHOWN ON PLAN. WORK TO INCLUDE ALL NECESSARY INFRASTRUCTURE UP TO THE STUBBED WATER SERVICE.

	BRICKCHIP MULCH
	HYDROSEEDING
	SOD
	PERENNIAL PLANTINGS
	LANDSCAPE EDGING
	DECIDUOUS TREE
	EVERGREEN TREE
	DECIDUOUS SHRUB
	EVERGREEN SHRUB

DATE:	05/19/2022	DRAWN BY:	BRF
DWG SCALE:	1" = 30'	CHECKED BY:	DRAFT
PROJECT NO:	320-610		
APPROVED BY:	DRAFT		

CEC

Civil & Environmental Consultants, Inc.
11 Municipal Drive • Suite 300 • Fishers, IN 46038
Ph: 317.655.7777 • 877.746.0749 • Fax: 317.655.7778
www.cecinc.com