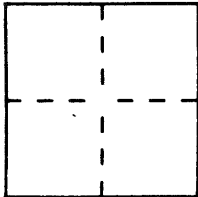


Document Number CR 970

City of Oakland County of Alameda, California

Brief Legal Description Street Monument @ International Blvd.
(E. 14TH Street) & Hegenberger Rd / 73RD AVE.



CORNER TYPE

Government Corner ☐ Control ☐
Meander ☐ Property ☐
Rancho ☐ Other ☒
Date of Survey Oct. 23 1997

Coordinates (Optional)

N. _____
E. _____
Zone _____ NAD: '27 _____ '83 _____
NAD-83 Epoch _____
Elevation _____

Corner — Left as found ☒ Found and tagged ☐ Established ☐ Reestablished ☐ Rebuilt ☐

Identification and type of corner found: Evidence used to identify or procedure used to establish or reestablish the corner:

Mon. 84/D per City of Oakland map 1512B462 Sheet 90.
20

See sketch on back. Corner record is being filed to perpetuate
monument along state route 185 that will be resurfaced in 1998/99


A description of the physical condition of the monument as found and as set or reset: _____

Monument was found in good condition.

SURVEYOR'S STATEMENT

This Corner Record was prepared by me or under my direction in conformance with
the Land Surveyors' Act on Nov. 27, 1997.


Signed Alvin J. Burgess L.S. or R.C.E. Number 5843
For the State of California
Department of Transportation



COUNTY SURVEYOR'S STATEMENT

This Corner Record was received 2-18-1998 and examined

and filed 6-28-1999
Signed Russell Reid Penland Title Deputy County Surveyor



County Surveyor's Comment _____

KIEGENBERGER
RD

RP 2

Top FACE CURB

TRAFFIC
SIGNAL

RP 3 SET 16.7' IN WALK
270m 0.98m FROM TOP FACE CURB

301' 32" 24"

Top FACE CURB

INTERNATIONAL
BLVD

29.978m

FOR CITY OF CHICAGO BRASS JUNE
STAMPED SET 8' 4" STAD

BLDG

SET 4.87 ON
WALK

RP 4

38m

16' 05" 16"

15' 38"

66' 1145m

17' 452m

66' 428m

13' 54' 59"

970