

# RECORD of SURVEY BOUNDARY LINE ADJUSTMENT

BEING AN ADJUSTMENT OF PARCEL BOUNDARIES OF THE PROPERTY OF RICHARD & LINDY L. SANDERS  
& LOCATED IN THE S.W. 1/4 OF SECTION 4, S.E. 1/4 & S.W. 1/4 OF SECTION 5, N.E. 1/4 SECTION 8 & THE  
N.W. 1/4 OF SECTION 9 — T.7 N., R.11 E., M.D.M. — AMADOR COUNTY, CALIF.

BY: WARD ASSOCIATES 1493 CALAVERITAS ROAD,  
SAN ANDREAS, CALIF.

DOC. NO. 2003 09339


SEPTEMBER, 2003

## SURVEYOR'S STATEMENT

THIS MAP WAS PREPARED BY ME OR UNDER MY DIRECTION AND IS BASED UPON  
A FIELD SURVEY IN CONFORMANCE WITH THE REQUIREMENTS OF THE PROFESSIONAL  
LAND SURVEYORS ACT AT THE REQUEST OF RICHARD SANDERS AND LINDY L. SANDERS  
IN SEPTEMBER OF 2003.

Robert A. Ward

ROBERT A. WARD P.L.S. 4658 EXP 9/30/06




## COUNTY SURVEYOR'S STATEMENT

THIS MAP HAS BEEN EXAMINED IN ACCORDANCE WITH SECTION 8746  
OF THE PROFESSIONAL LAND SURVEYORS ACT THIS 23<sup>RD</sup> DAY OF October,  
2003.

George E. Allen

GEORGE E. ALLEN L.S. 4951 EXP 12/31/05  
AMADOR COUNTY SURVEYOR



## LEGEND

- 5/8" STEEL ROD TAGGED L.S. 4658 SET.
- 3/4" REBAR TAGGED R.C.E. 10761 FOUND PER (W).
- 1" X 4" WOOD FENCE POST FOUND.
- PLOTTED POINT - NOTHING FOUND/SET
- X— FENCE & PROPERTY LINE.

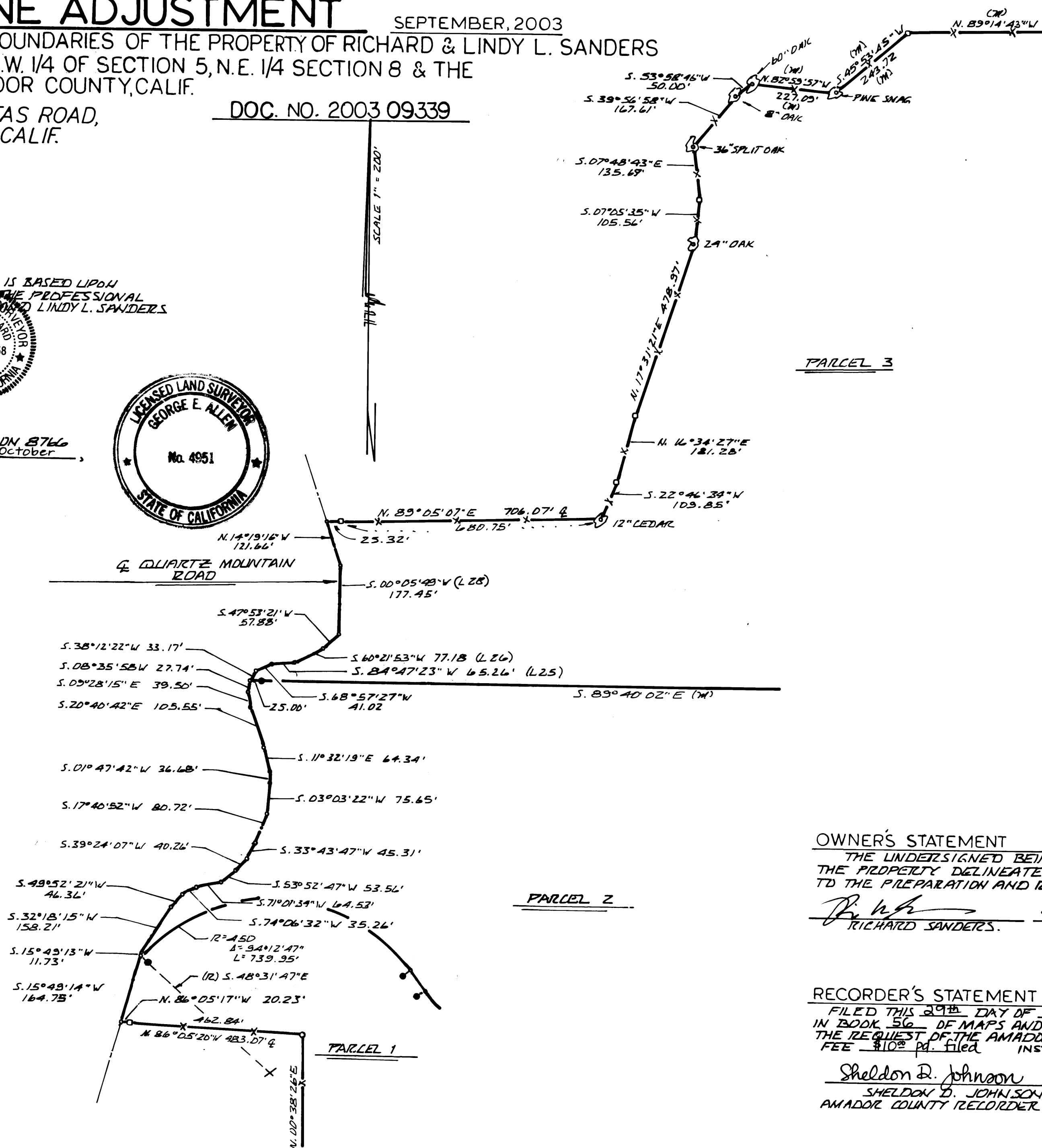
## COMPLIANCE STATEMENT

THIS BOUNDARY LINE ADJUSTMENT IS IN COMPLIANCE WITH THE  
PROVISIONS OF THE SUBDIVISION MAP ACT, DIVISION 2 OF TITLE 7 OF  
THE GOVERNMENT CODE AND ANY APPLICABLE ORDINANCE ENACTED  
PURSUANT THERETO.

THIS ADJUSTMENT MUST BE COMPLETED IN ALL ASPECTS BY  
THE 4<sup>TH</sup> DAY OF FEBRUARY, 2004.

THE EXCHANGE OF DEEDS OR COMPLIANCE CERTIFICATES MUST  
BE RECORDED BEFORE THE ABOVE DATE PER ORDINANCE NO. 1445,  
CHAPTER 17, 89 OF THE AMADOR COUNTY CODE.

George E. Allen  
GEORGE E. ALLEN L.S. 4951  
AMADOR COUNTY SURVEYOR



## OWNER'S STATEMENT

THE UNDERSIGNED BEING THE OWNERS OF RECORD OF  
THE PROPERTY DELINEATED HEREON DO HEREBY CONSENT  
TO THE PREPARATION AND RECORDATION OF THIS MAP.

Richard Sanders Lindy L. Sanders  
RICHARD SANDERS. LINDY L. SANDERS.

## RECORDER'S STATEMENT

FILED THIS 29<sup>TH</sup> DAY OF October 2003 AT 12:26 P.M.,  
IN BOOK 56 OF MAPS AND PLATS AT PAGE 8 AT  
THE REQUEST OF THE AMADOR COUNTY SURVEYOR.  
FEE \$10.00 FILED INST. # 20030017338

Sheldon D. Johnson BY Keri Grady  
SHELDON D. JOHNSON KERI GRADY  
AMADOR COUNTY RECORDER DEPUTY