

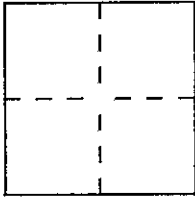
CORNER RECORD

Document Number

CR 1015

City of OaklandCounty of Alameda

, California

Brief Legal Description Lot 2109, "Forestland Heights, Oakland, Alameda County, California" Book 10, Page 81

CORNER TYPE

Government Corner ☐ Control ☐
 Meander ☐ Property ☒
 Rancho ☐ Other ☐
 Date of Survey 10-28-96

COORDINATES
(Optional)

N. _____
 E. _____
 Zone _____ Datum _____
 Elev. _____

Corner — Left as found ☐ Found and tagged ☐ Established ☐ Reestablished ☒ Rebuilt ☐

Identification and type of corner found: Evidence used to identify or procedure used to establish or reestablish the corner:

See sketch

A description of the physical condition of the monument as found and as set or reset: _____

See sketch - Reference: Monument Map - Office of the City Engineer,

Oakland, California, Filed October 19, 1954 in Book 32,

Pages 44A-47A

SURVEYOR'S STATEMENT

This Corner Record was prepared by me or under my direction in conformance with the Land Surveyors' Act on March 19 19 98.

Signed [Signature] L.S. or R.C.E. Number L.S. 5003



COUNTY SURVEYOR'S STATEMENT

This Corner Record was received 4-23-98 and examined

and filed 4-30-98

Signed Russell R. Penland, Jr. Title Deputy County Surveyor

County Surveyor's Comment _____



EXETER DRIVE

